Green Hill Solar Farm
EN010170

Public Rights of Way Plan
Revision B

Prepared by: Lanpro

Date: November 2025

Document Reference: CR1/GH2.6_B

APFP Regulation 5(2)(k)

Schedule of Changes

Figure Reference	Page	Description of Changes	Reason for Revision
[cover]		Updated document reference to Revision B	As required for submission of Change Application.
All Sheets	3-21	Updated document references and annotations	As required for submission of Change Application.
Sheet 1	4	Order Limits extended	Presentation of Change 1 requested in Change Application **[EN010170/CR1/GH9.2]**
Sheet 3	6	Order Limits extended Addition of public right of way 3d/i-3d/ii on 3d - NN|CT|3	Presentation of Change 3 requested in Change Application **[EN010170/CR1/GH9.2]**
Sheet 8	11	Order Limits extended Addition of public right of way 8b/i-8b/ii on 3d - TN/010	Presentation of Change 6 requested in Change Application **[EN010170/CR1/GH9.2]**
Sheet 9	12	Order Limits extended Addition of public right of way 8b/i-8b/ii on 3d - TN/010	Presentation of Change 6 requested in Change Application **[EN010170/CR1/GH9.2]**
Sheet 12	15	Order Limits extended	Presentation of Change 7 requested in Change Application **[EN010170/CR1/GH9.2]**
Sheet 15	18	Order Limits reduced	Presentation of Change 8 requested in Change Application **[EN010170/CR1/GH9.2]**
Sheet 16	19	Order Limits reduced Splitting of public right of way 16a/i-16b/ii on 16a - TD/005 into separate public rights of way 16a/i-16a/ii on 16a - TD/005 and 16e/i-16e/ii on 16e - TD/005	Presentation of Change 9 requested in Change Application **[EN010170/CR1/GH9.2]**
Sheet 17	20	Order Limits reduced Splitting of public right of way 16a/i-16b/ii on 16a - TD/005 into separate public rights of way 16a/i-16a/ii on 16a - TD/005 and 16e/i-16e/ii on 16e - TD/005	Presentation of Change 9 requested in Change Application **[EN010170/CR1/GH9.2]**

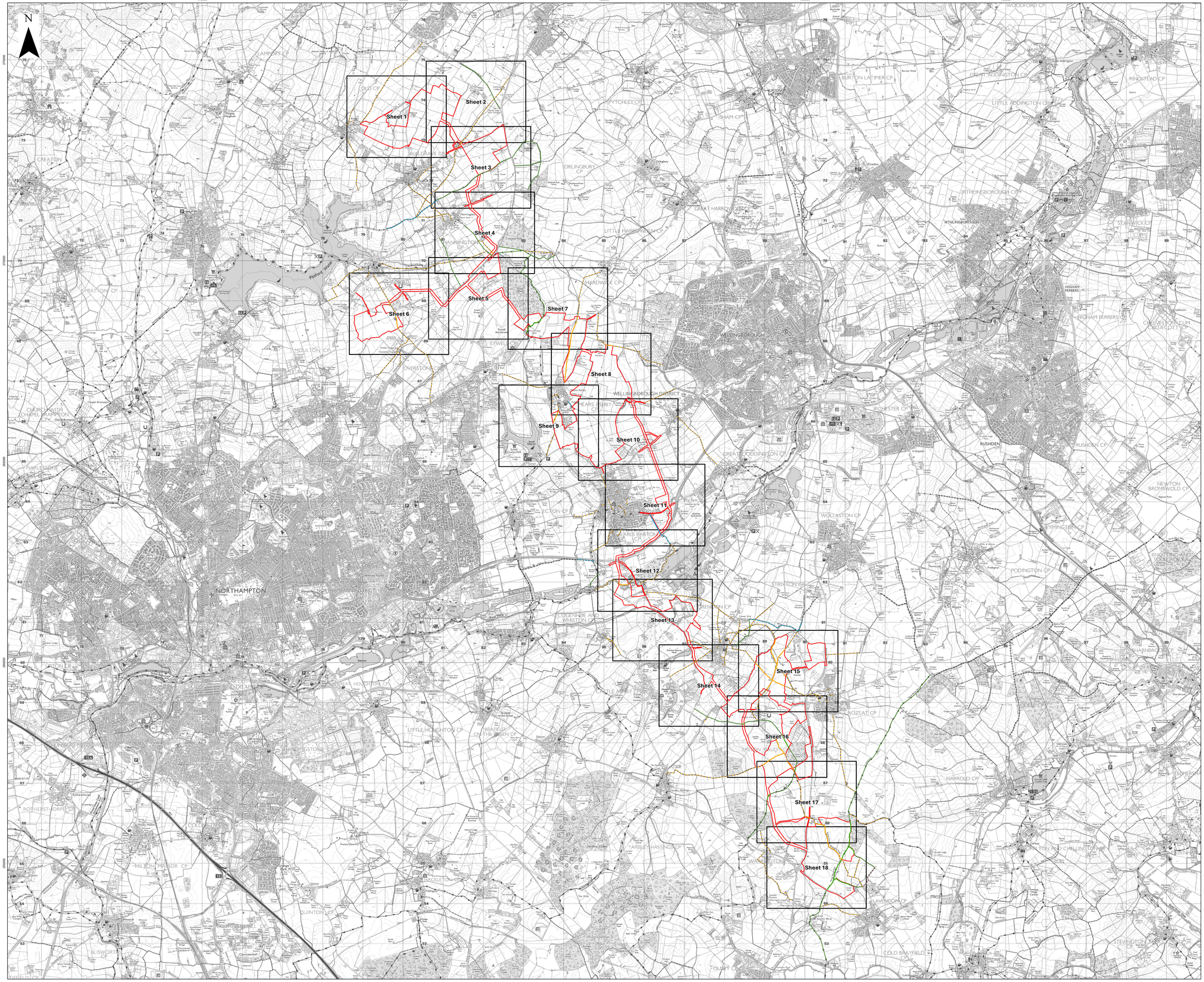

Island GREEN POWER

Lanpro

Key

- Order Limits
- Sheet Index

Public Right of Way (PRoW)

- Byway Open To All Traffic
- Bridleway
- Footpath
- Restricted Byway

PRoW to be temporarily stopped up

- Byway Open To All Traffic
- Bridleway
- Footpath
- Restricted Byway

Layers: Lanpro, 2025; IGP, 2025

Base map: Reproduced from Ordnance Survey digital map data © Crown copyright 2025. All rights reserved. License number 0100031673

0 1 2 3 4 Kilometers

Scale: 1:30,000@ A0

APFP Regulation: 5(2)(j)	Application Doc No. CR1/GH2.6_B
Ref: P3535_LPR_ZZ_XX_DR_Z_0275	Date: 05/11/2025
Drawn by: BH	Checked by: JC

Public Rights of Way Plan (Change Application Version)

Index Sheet

Revision B

GREEN HILL SOLAR FARM

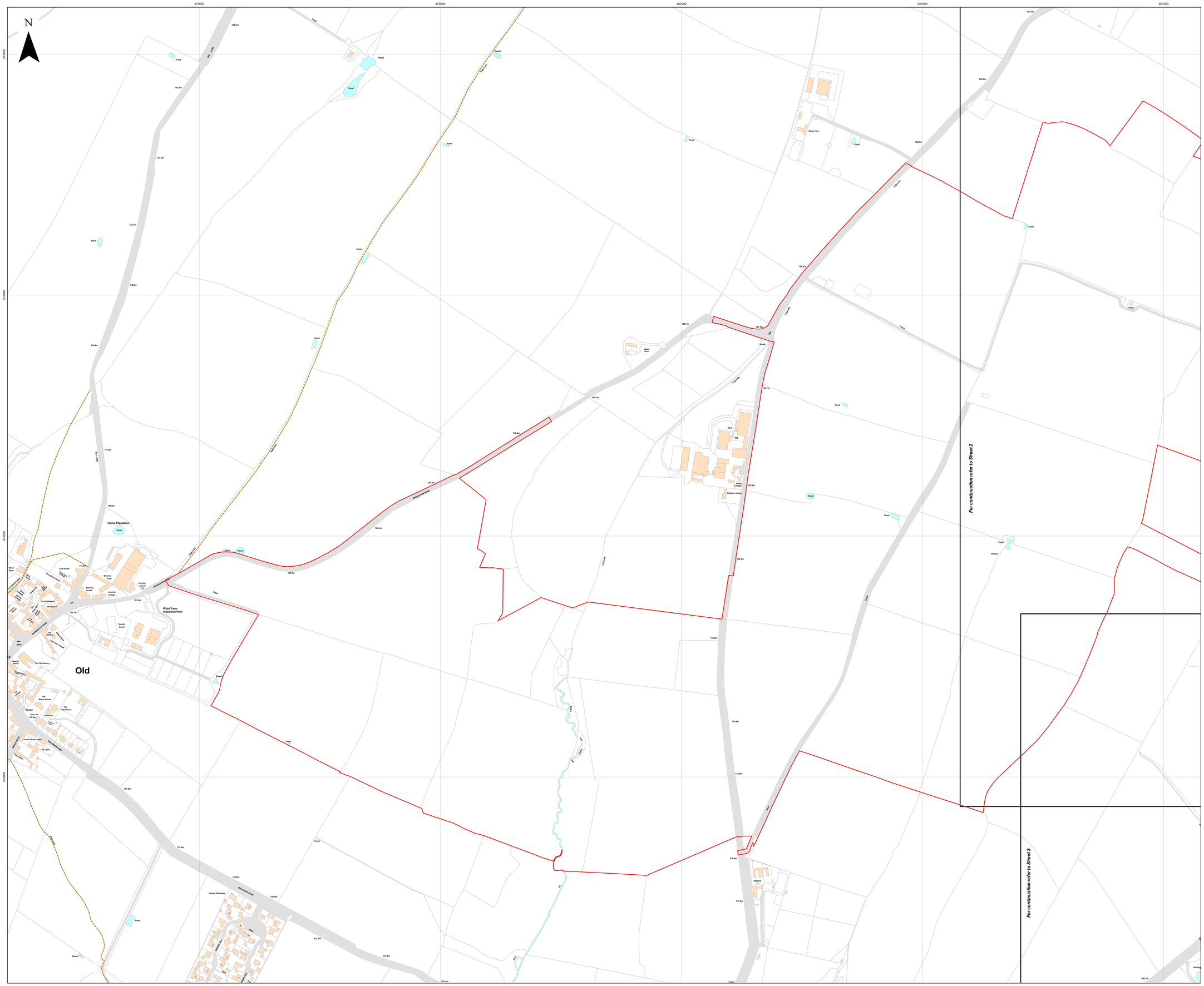

Island GREEN POWER

Lanpro

Key

- Order Limits
- Sheet Index

Public Right of Way (PRoW)

- Footpath

Layers: Lanpro, 2025; IGP, 2025
Base map: Reproduced from Ordnance Survey digital map data © Crown copyright 2025. All rights reserved. License number 0100031673

0 100 200 300 Meters

Scale: 1:2,500@ A0

APFP Regulation: 5(2)(j)	Application Doc No. CR1/GH2.6_B
Ref: P3535_LPR_ZZ_XX_DR_Z_0275	Date: 05/11/2025
Drawn by: BH	Checked by: JC

Public Rights of Way Plan (Change Application Version)

Sheet 1 of 18
Revision B

GREEN HILL SOLAR FARM

481000
481500
482000
482500
483000
275000
275500
276000

N

For continuation refer to Sheet 1

For continuation refer to Sheet 3

Key

- Order Limits
- Sheet Index

Public Right of Way (PRoW)

- Bridleway
- Footpath

PRoW to be temporarily stopped up

- Footpath

PRoW to be temporarily stopped up - start and end points

- Footpath

Layers: Lanpro, 2025; IGP, 2025
Base map: Reproduced from Ordnance Survey digital map data © Crown copyright 2025. All rights reserved. License number 0100031673

0 100 200 300 Meters

Scale: 1:2,500@ A0

APFP Regulation: 5(2)(j)	Application Doc No. CR1/GH2.6_B
Ref: P3535_LPR_ZZ_XX_DR_Z_0275	Date: 05/11/2025
Drawn by: BH	Checked by: JC

Public Rights of Way Plan (Change Application Version)

Sheet 2 of 18
Revision B

GREEN HILL SOLAR FARM

481000
481500
482000
482500
483000
272000
271500
271000

N

For continuation refer to Sheet 1

For continuation refer to Sheet 2

For continuation refer to Sheet 4

3a/ii
3a/i
3a - NN/DT/P
3b - NN/DT/P
3b/i
3b/ii
3c/i
3c/ii
3d/ii
3d - NN/CT/P
3c - NN/CT/P

Island GREEN POWER

Lanpro

Key

- Order Limits
- Sheet Index

Public Right of Way (PRoW)

- Byway Open To All Traffic
- Bridleway
- Footpath

PRoW to be temporarily stopped up

- Bridleway
- Footpath

PRoW to be temporarily stopped up - start and end points

- Bridleway
- Footpath

Layers: Lanpro, 2025; IGP, 2025
Base map: Reproduced from Ordnance Survey digital map data © Crown copyright 2025. All rights reserved. License number 0100031673

0 100 200 300 Meters

Scale: 1:2,500@ A0

APFP Regulation: 5(2)(j)	Application Doc No. CR1/GH2.6_B
Ref: P3535_LPR_ZZ_XX_DR_Z_0275	Date: 05/11/2025
Drawn by: BH	Checked by: JC

Public Rights of Way Plan (Change Application Version)

Sheet 3 of 18
Revision B

GREEN HILL SOLAR FARM

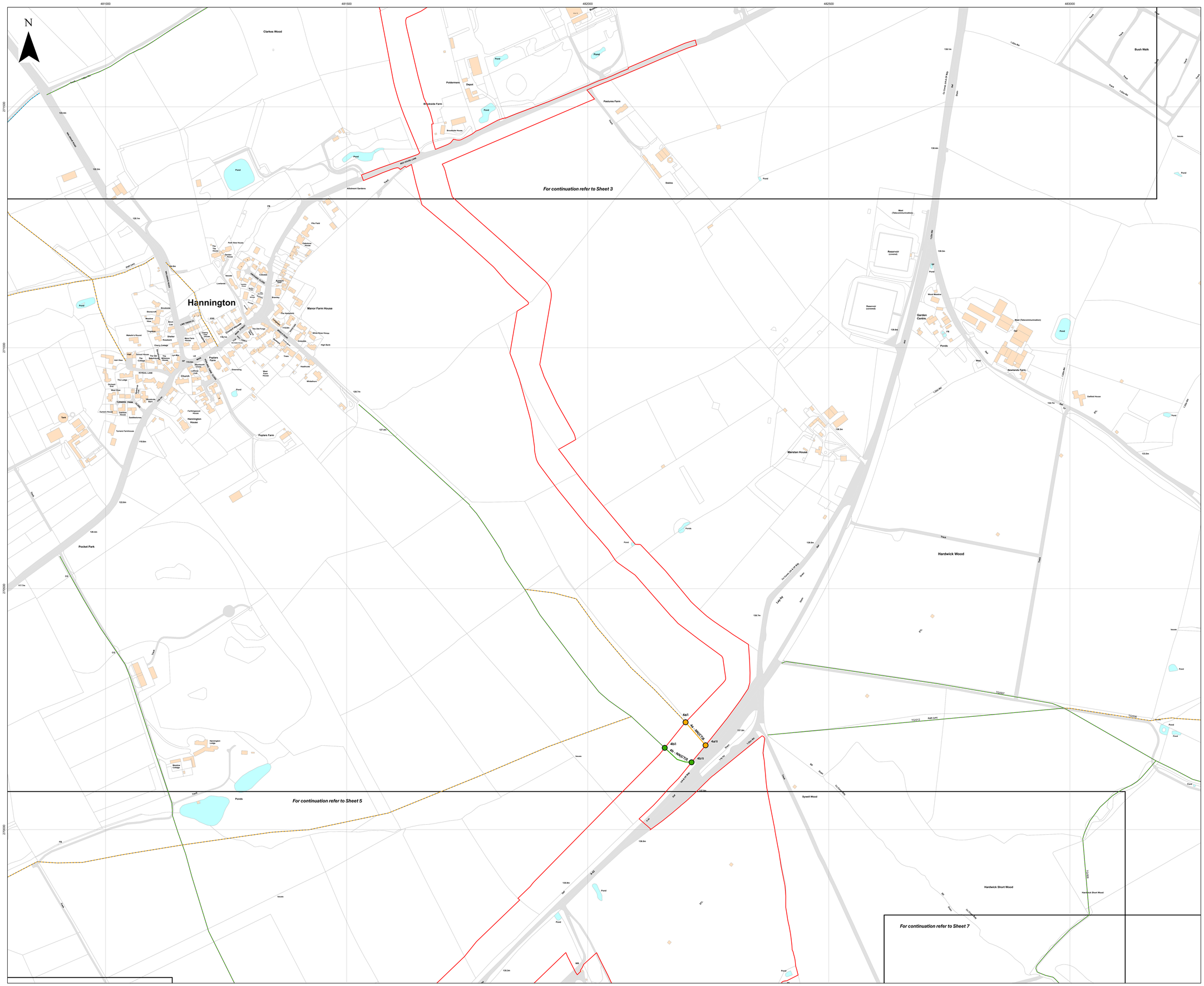
N
481000
481500
482000
482500
483000
271000
270500
270000
Clarkes Wood
Poldermere
Depot
Brookside Farm
Brookside House
Pastures Farm
Pond
Pond
Pond

481000 481500 482000 482500 483000

270000 269500 269000 268500

N

Island GREEN POWER

Lanpro

Key

- Order Limits
- Sheet Index

Public Right of Way (PRoW)

- Bridleway
- Footpath

PRoW to be temporarily stopped up

- Bridleway

PRoW to be temporarily stopped up - start and end points

- Bridleway

For continuation refer to Sheet 7

For continuation refer to Sheet 4

For continuation refer to Sheet 7

For continuation refer to Sheet 6

Sywell Aerodrome

Sywell Wood

Hardwick Short Wood

Sywell Grange

Teacaddy Farm

Yeoman Farm

Thistledown Barn

Sywell Lodge Farm

Woodlodge Farm

Shooting Range

Water Tower

Club

Wind Pump

Wind Turbine

Solar Panels

Wind Sock

Sa/li

Pond

Ponds

Mast

Windrush

White House

New Inn Spinney

Track

Lane

Bridleway

Footpath

A.43

A.43 Bp

Layers: Lanpro, 2025; IGR, 2025

Base map: Reproduced from Ordnance Survey digital map data © Crown copyright 2025. All rights reserved. License number 0100031673

0 100 200 300 Meters

Scale: 1:2,500@ A0

APFP Regulation: 5(2)(j)	Application Doc No. CR1/GH2.6_B
Ref: P3535_LPR_ZZ_XX_DR_Z_0275	Date: 05/11/2025
Drawn by: BH	Checked by: JC

Public Rights of Way Plan (Change Application Version)

Sheet 5 of 18

Revision B

GREEN HILL SOLAR FARM

479000 479500 480000 480500 481000

295000 290000 285000

N

Holcot

Allotment Gardens

Village Hall

Playground

Tithe Cottages

Tithe Farm

Rectory Farm

Overstone Grange

Overstone Old Rectory

New College Farm

Foxhill Farm

Foxhill Farm Buildings

Equestrian Centre

The Hawthorns

Yeoman Farm

New Inn Spinney

Wind Turbine

Solar Panels

6b/i

6b/ii

6c/i

6a/i

6c/ii

6a/ii

6 - NN(DG)2#2

6 - NN(CW)1

6b - NN(CW)1

For continuation refer to Sheet 5

Key

- Order Limits
- Sheet Index

Public Right of Way (PRoW)

- Footpath

PRoW to be temporarily stopped up

- Footpath

PRoW to be temporarily stopped up - start and end points

- Footpath

Layers: Lanpro, 2025; IGP, 2025

Base map: Reproduced from Ordnance Survey digital map data © Crown copyright 2025. All rights reserved. License number 0100031673

0 100 200 300 Meters

Scale: 1:2,500@ A0

APFP Regulation: 5(2)(j)	Application Doc No. CR1/GH2.6_B
Ref: P3535_LPR_ZZ_XX_DR_Z_0275	Date: 05/11/2025
Drawn by: BH	Checked by: JC

Public Rights of Way Plan (Change Application Version)

Sheet 6 of 18

Revision B

GREEN HILL SOLAR FARM

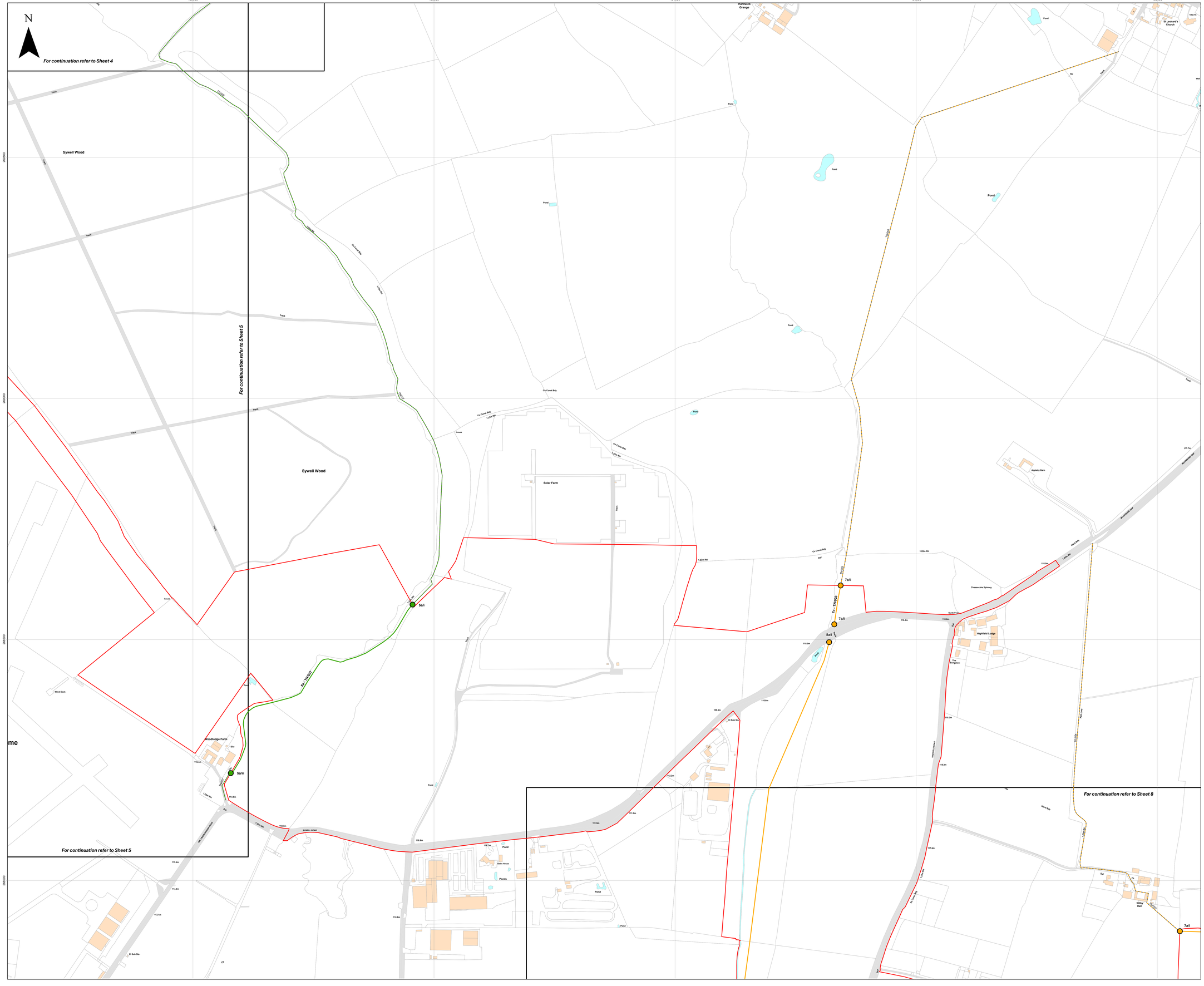
483000
483500
484000
484500
485000
N
For continuation refer to Sheet 4
For continuation refer to Sheet 5
For continuation refer to Sheet 8
For continuation refer to Sheet 5
Sywell Wood
Sywell Wood
me
Track
Track
Track

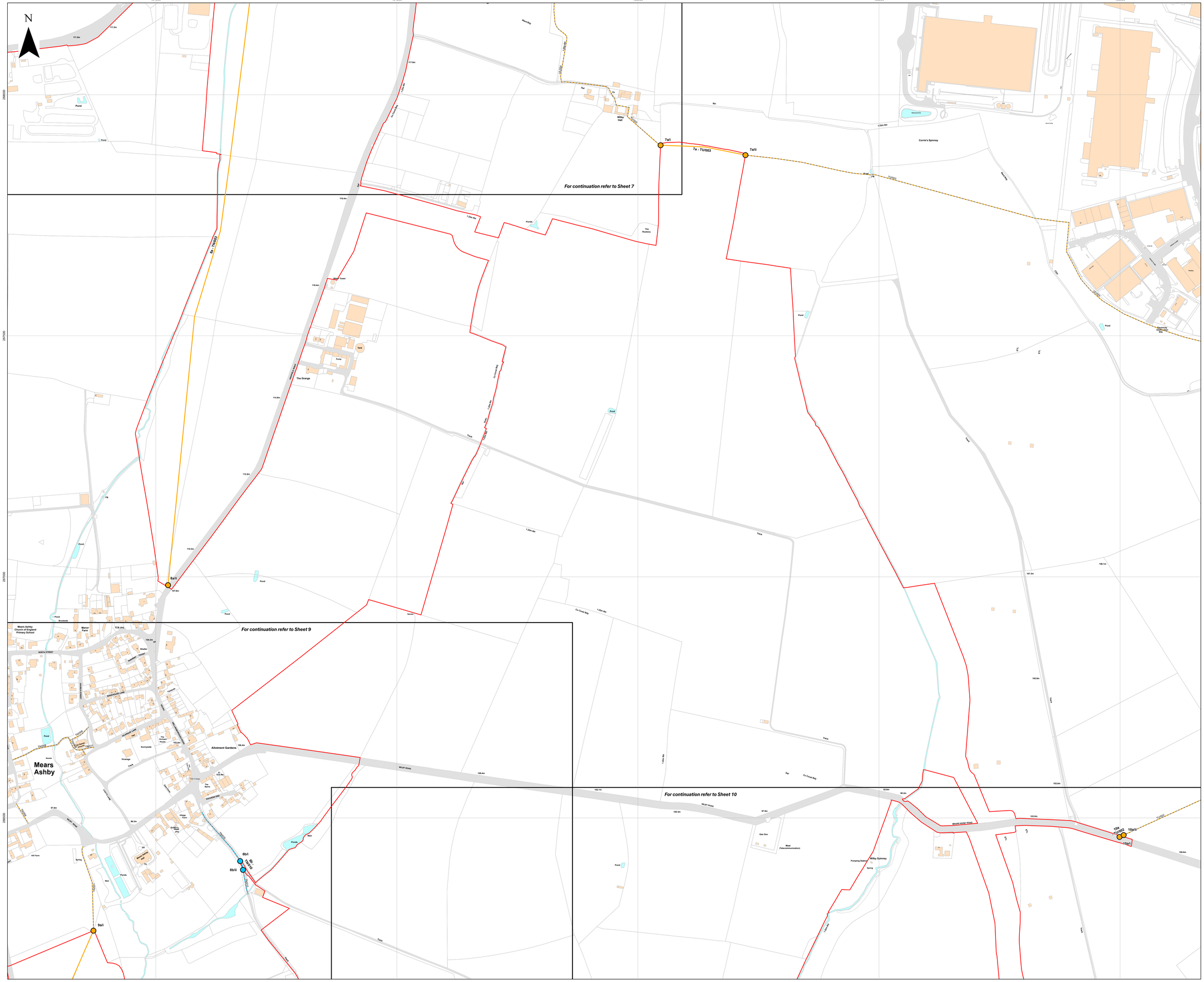

Key

- Order Limits
- Sheet Index

Public Right of Way (PRoW)

- Byway Open To All Traffic
- Footpath

PRoW to be temporarily stopped up

- Byway Open To All Traffic
- Footpath

PRoW to be temporarily stopped up - start and end points

- BOAT
- Footpath

Layers: Lanpro, 2025; IGP, 2025
Base map: Reproduced from Ordnance Survey digital map data © Crown copyright 2025. All rights reserved. License number 0100031673

0 100 200 300 Meters

Scale: 1:2,500@ A0

APFP Regulation: 5(2)(j)	Application Doc No. CR1/GH2.6_B
Ref: P3535_LPR_ZZ_XX_DR_Z_0275	Date: 05/11/2025
Drawn by: BH	Checked by: JC

Public Rights of Way Plan (Change Application Version)

Sheet 8 of 18
Revision B

GREEN HILL SOLAR FARM

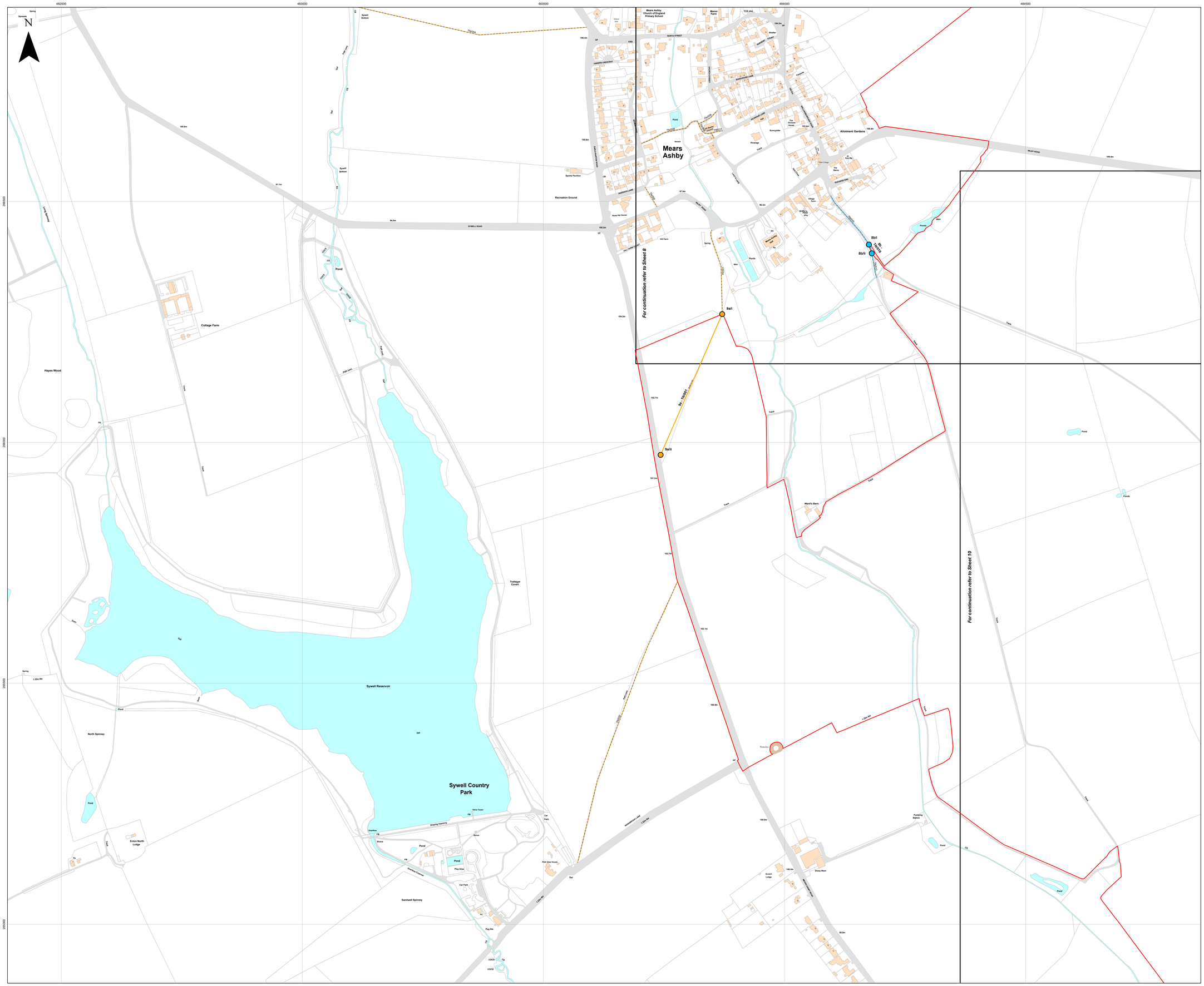

Key

- Order Limits
- Sheet Index

Public Right of Way (PRoW)

- Byway Open To All Traffic
- Footpath

PRoW to be temporarily stopped up

- Byway Open To All Traffic
- Footpath

PRoW to be temporarily stopped up - start and end points

- BOAT
- Footpath

Layers: Lanpro, 2025; IGP, 2025

Base map: Reproduced from Ordnance Survey digital map data © Crown copyright 2025. All rights reserved. License number 0100031673

0 100 200 300 Meters

Scale: 1:2,500@ A0

APFP Regulation: 5(2)(j)	Application Doc No. CR1/GH2.6_B
Ref: P3535_LPR_ZZ_XX_DR_Z_0275	Date: 05/11/2025
Drawn by: BH	Checked by: JC

Public Rights of Way Plan (Change Application Version)

Sheet 9 of 18

Revision B

GREEN HILL SOLAR FARM

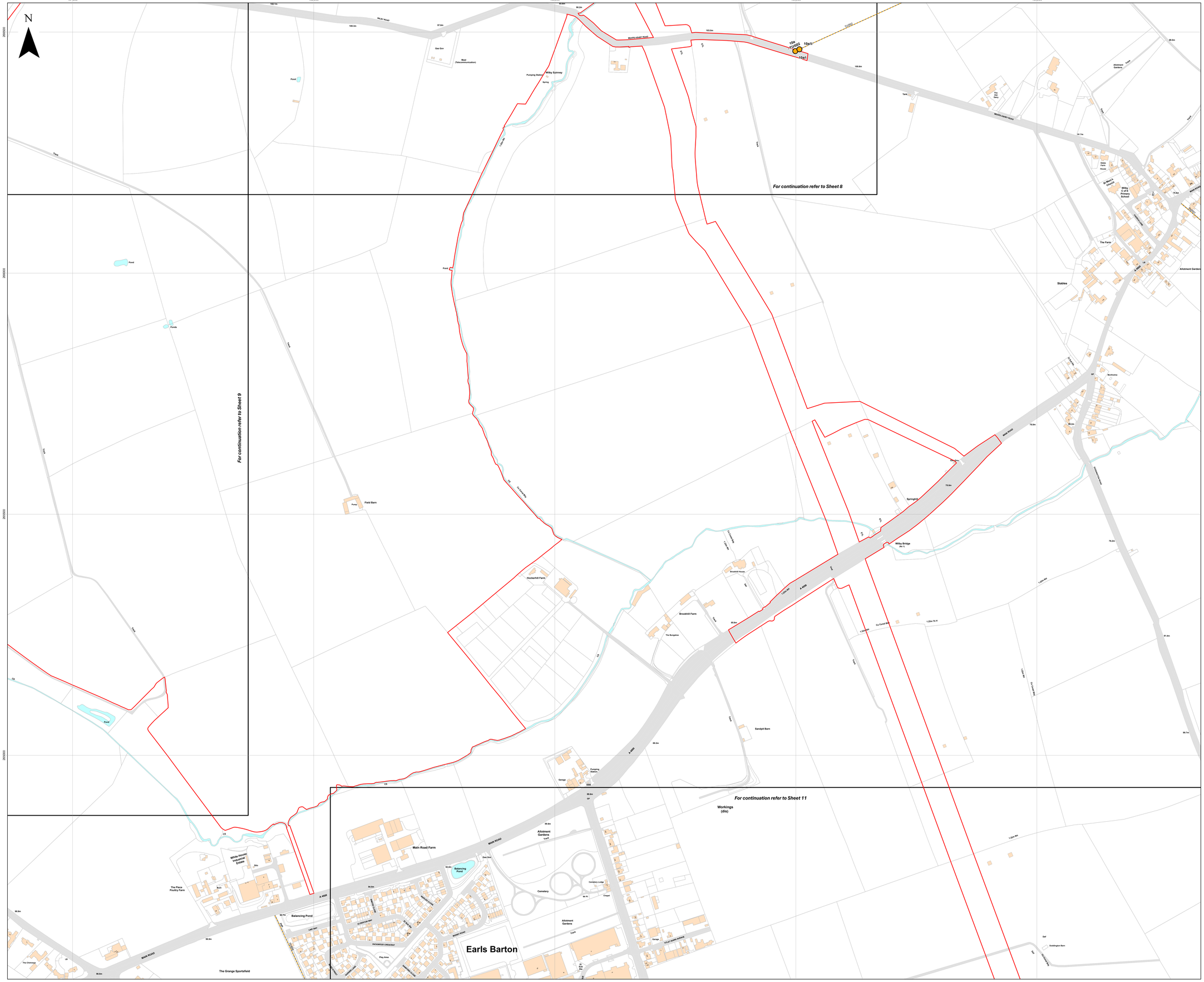
484500
485000
485500
486000
486500
N
For continuation refer to Sheet 8
For continuation refer to Sheet 9
For continuation refer to Sheet 11
Earls Barton
Main Road Farm
Hockerhill Farm
Brookhill Farm
Sandpit Barn
Field Barn
Willby Spinney
Willby Bridge
Workings (dis)
Stables
Allotment Gardens
Cemetery
Balancing Pond
Pumping Station
Gas Gov
Pond
Ponds
Spring
Pump
Garage
Chapel
Cemetery Lodge
Oxdalington Barn
The Farm
The Grange Sportsfield
The Chimneys
The Piece Poultry Farm
White House Industrial Estate
Play Area
Springhills
Worthstone
Gate Farm House
The Dairy
St Mary's Church
Willby C of E Primary School
Brookhill House
Gas Gov
West (Telecommunication)
Pumping Station
Oak Dell
Oak Gro
Grundle Ash
Co Council Wks
Co Council Bdy
1.22m Bdy
1.22m Th H
1.22m Wk
1.22m Bk
1.22m Bnk
1.22m Fn
1.22m Hdg
1.22m Ww
1.22m Wm
1.22m Bdy
1.22m Wk
1.22m Bnk
1.22m Hdg
1.22m Ww
1.22m Wm
1.22m Bk
1.22m Fn
1.22m Th H

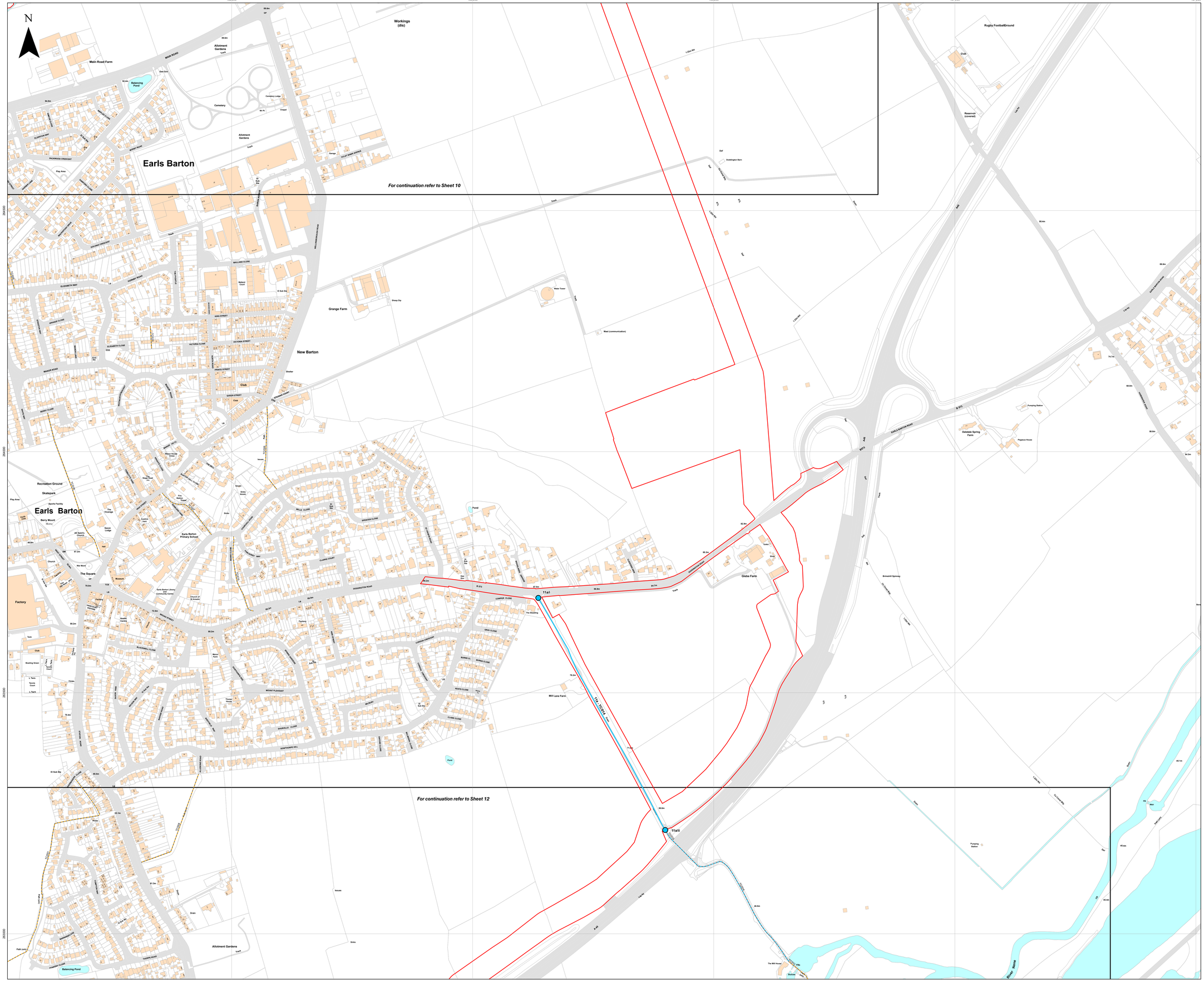
N
485500
486000
486500
487000
487500
265500
265000
264500
Earls Barton
New Barton
Grange Farm
Workings (dis)
Main Road Farm
Allotment Gardens
Cemetery
Cemetery Lodge
Chapel
Balancing Pond
Rugby Football/Ground
Club
Reservoir (covered)
Golf
Doddington Barn
Water Tower
Mast (communication)
Sheep Dip
Shelter
Pond
Recreation Ground
Skatepark
Sports Facility
Play Area
Berry Mount
Manor
All Saint's Church
Earls Barton Primary School
The Vicarage
Baxter Lodge
Austen Yard
The Square
Museum
Earls Barton Library Community Centre
Church of St Anselm
Factory
Club
Bowling Green
Tennis Court
Manor Farm
Thorpe Farm House
Glebe Farm
Mill Lane Farm
The Bowling
Pumping Station
Debdale Spring Farm
Pegasus House
Brimshot Spinney
The Mill House
Drain
Allotment Gardens
Balancing Pond
Tank
Tanks
Silo
Silos
Slurry Tank
Sluice
Weir
Footbridge
Ford
Bridge
Culvert
Path (unfy)
Track
Steps
Fence
Hedge
Wall
Ditch
Bank
Gate
Gas Governor
Electricity Sub Station
Telephone Kiosk
Post Box
Public House
Shop
Library
Fire Station
Police Station
Post Office
Surgery
Vicarage
Church
Chapel
Factory
Tank
Club
Pond
Drain

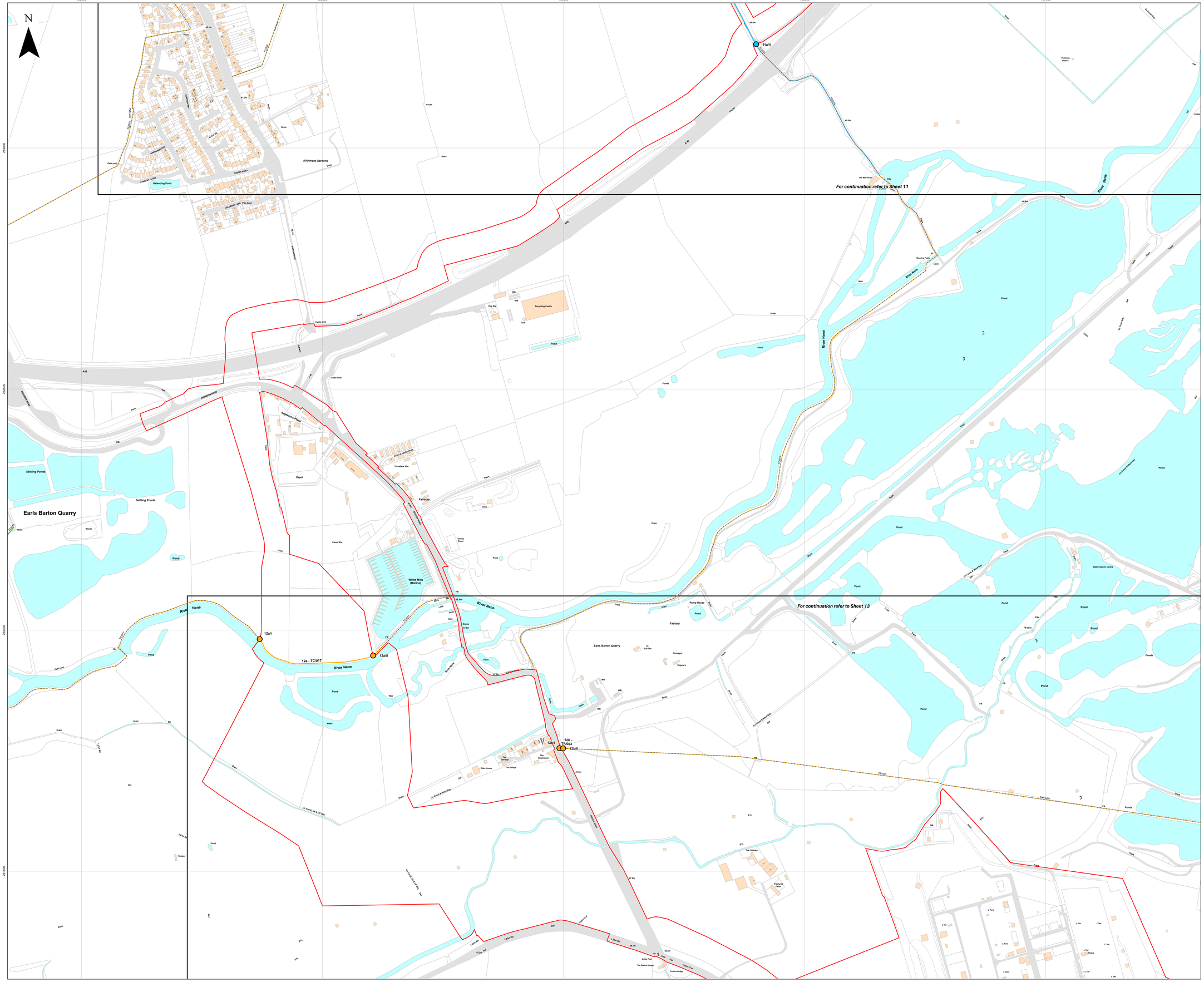

Key

- Order Limits
- Sheet Index

Public Right of Way (PRoW)

- Byway Open To All Traffic
- Bridleway
- Footpath

PRoW to be temporarily stopped up

- Byway Open To All Traffic
- Footpath

PRoW to be temporarily stopped up - start and end points

- BOAT
- Footpath

Layers: Lanpro, 2025; IGP, 2025

Base map: Reproduced from Ordnance Survey digital map data © Crown copyright 2025. All rights reserved. License number 0100031673

APFP Regulation: 5(2)(j)	Application Doc No. CR1/GH2.6_B
Ref: P3535_LPR_ZZ_XX_DR_Z_0275	Date: 05/11/2025
Drawn by: BH	Checked by: JC

Public Rights of Way Plan (Change Application Version)

Sheet 12 of 18

Revision B

GREEN HILL SOLAR FARM

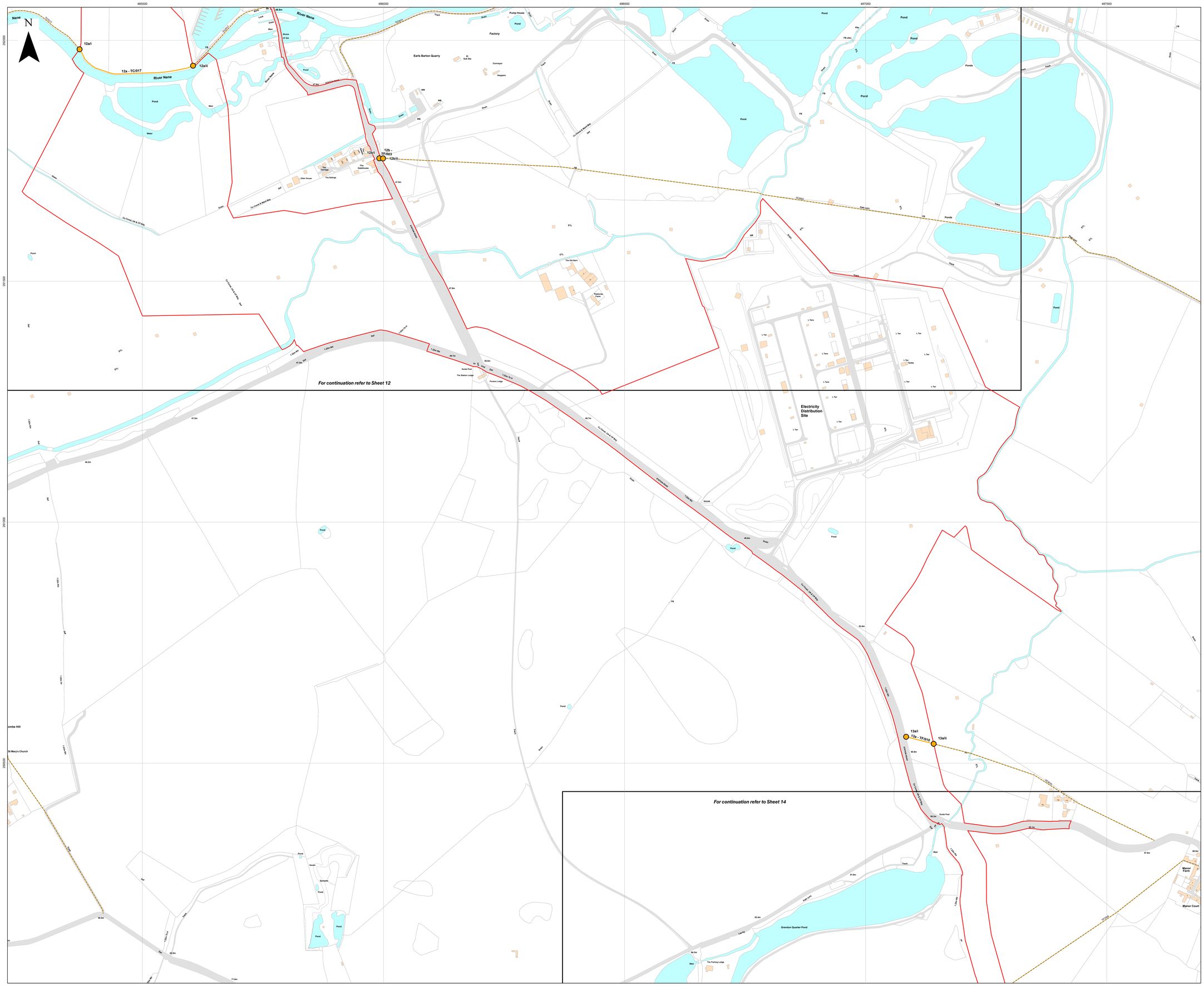
485500
486000
486500
487000
487500
N
12a/i
12a/ii
12a - TC/017
River Nene
Pond
Water
Weir
Drain
Track
TC/017
Sluice
Lock
Bridge
River Nenup
Earls Barton Quarry
Factory
Pump House
Pond
Ponds
Fen
Fen (dry)
Conveyor
Hoppers
El Sub Sta
WB
Culvert
Ford
Eden House
The Stirlings
The Gatehouse
The Carriage
12b/i
12b - TF/003
12b/ii
FB
TF/003
Path (um)
Footpath
Hedge
Fence
Wall
ETL
The Old Barn
Pastures Farm
Electricity Distribution Site
L Ter
Ter Tanks
Cr Cresswell Bdy
Cr Cresswell & Wood Bdys
Cr Cresswell, Gt & Cft Bdy
Cr Cresswell, Gt & Cft Bdys
Cr Cresswell, Gt & Cft Bdy
Cr Cresswell, Gt & Cft Bdy
Cr Cresswell & Wood Bdy
Cr Cresswell & Wood Bdys
Cr Cresswell Bdy
Cr Cresswell, Gt & Cft Bdy
Cr Cresswell, Gt & Cft Bdy
Cr Cresswell, Gt & Cft

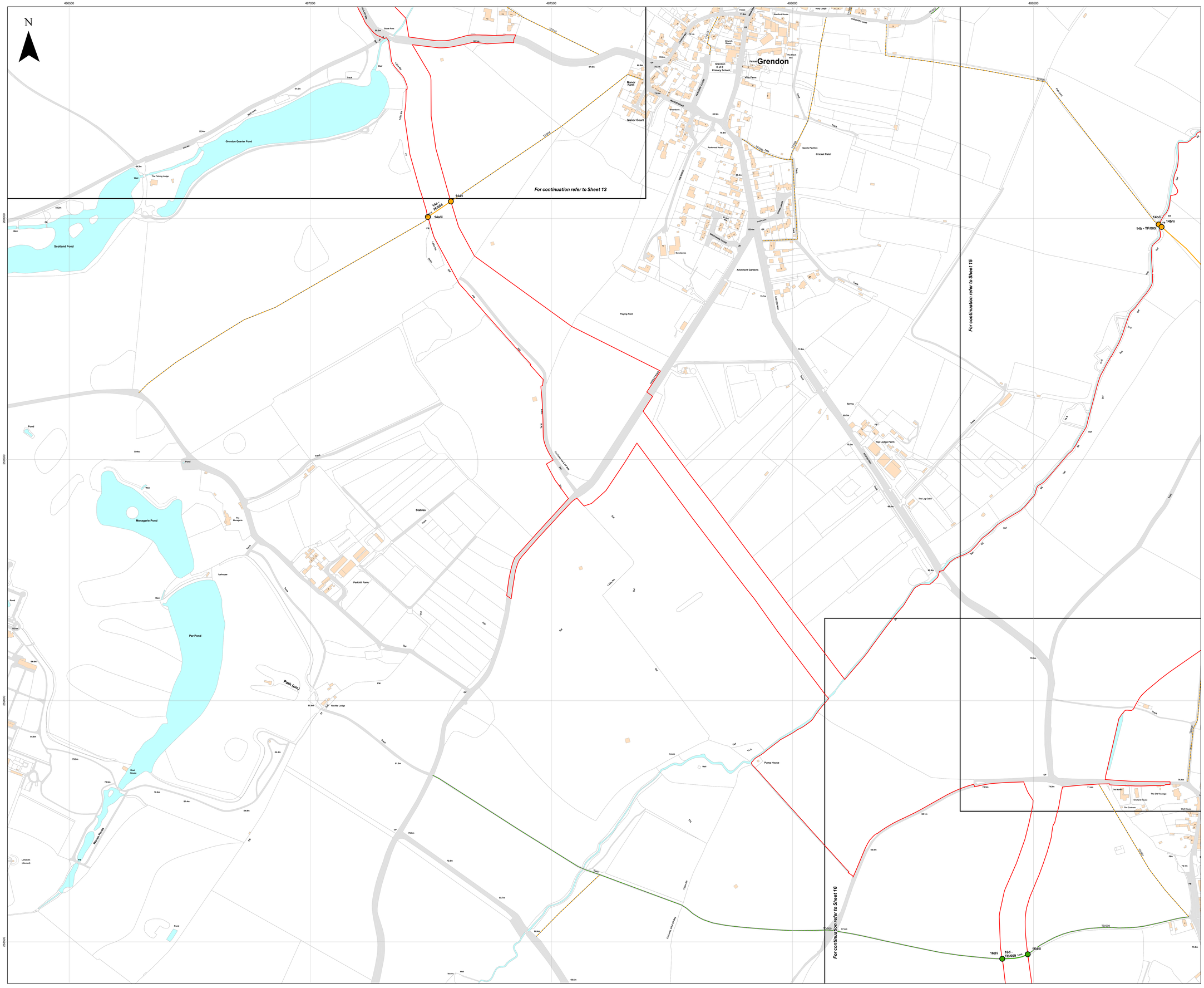

Island GREEN POWER

Lanpro

Key

- Order Limits
- Sheet Index

Public Right of Way (PRoW)

- Bridleway
- Footpath

PRoW to be temporarily stopped up

- Bridleway
- Footpath

PRoW to be temporarily stopped up - start and end points

- Bridleway
- Footpath

Layers: Lanpro, 2025; IGP, 2025
Base map: Reproduced from Ordnance Survey digital map data © Crown copyright 2025. All rights reserved. License number 0100031673

0 100 200 300 Meters

Scale: 1:2,500@ A0

APFP Regulation: 5(2)(j)	Application Doc No. CR1/GH2.6_B
Ref: P3535_LPR_ZZ_XX_DR_Z_0275	Date: 05/11/2025
Drawn by: BH	Checked by: JC

Public Rights of Way Plan (Change Application Version)

Sheet 14 of 18
Revision B

GREEN HILL SOLAR FARM

488500 489000 489500 490000 490500

290500 290000 289500 289000

N

For continuation refer to Sheet 14

For continuation refer to Sheet 16

Workings (dis)

Workings (dis)

15a/i 15a/ii 15b/i 15b/ii 15c/i 15c/ii 15d/i 15d/ii 15e/i 15e/ii 15f/i 15g/i 15g/ii 15h/i 14b/i 14b/ii

14b - TF/005 15a - TA/001 15b - TA/002 15c - TA/003 15d - TA/004 15e - TA/004 15f - TA/004 15g - TA/004 15h - TA/004

TA/005 TA/006 TA/007 TA/008 TA/009 TA/010 TA/011 TA/012 TA/013 TA/014 TA/015 TA/016 TA/017 TA/018 TA/019 TA/020 TA/021 TA/022 TA/023 TA/024 TA/025 TA/026 TA/027 TA/028 TA/029 TA/030 TA/031 TA/032 TA/033 TA/034 TA/035 TA/036 TA/037 TA/038 TA/039 TA/040 TA/041 TA/042 TA/043

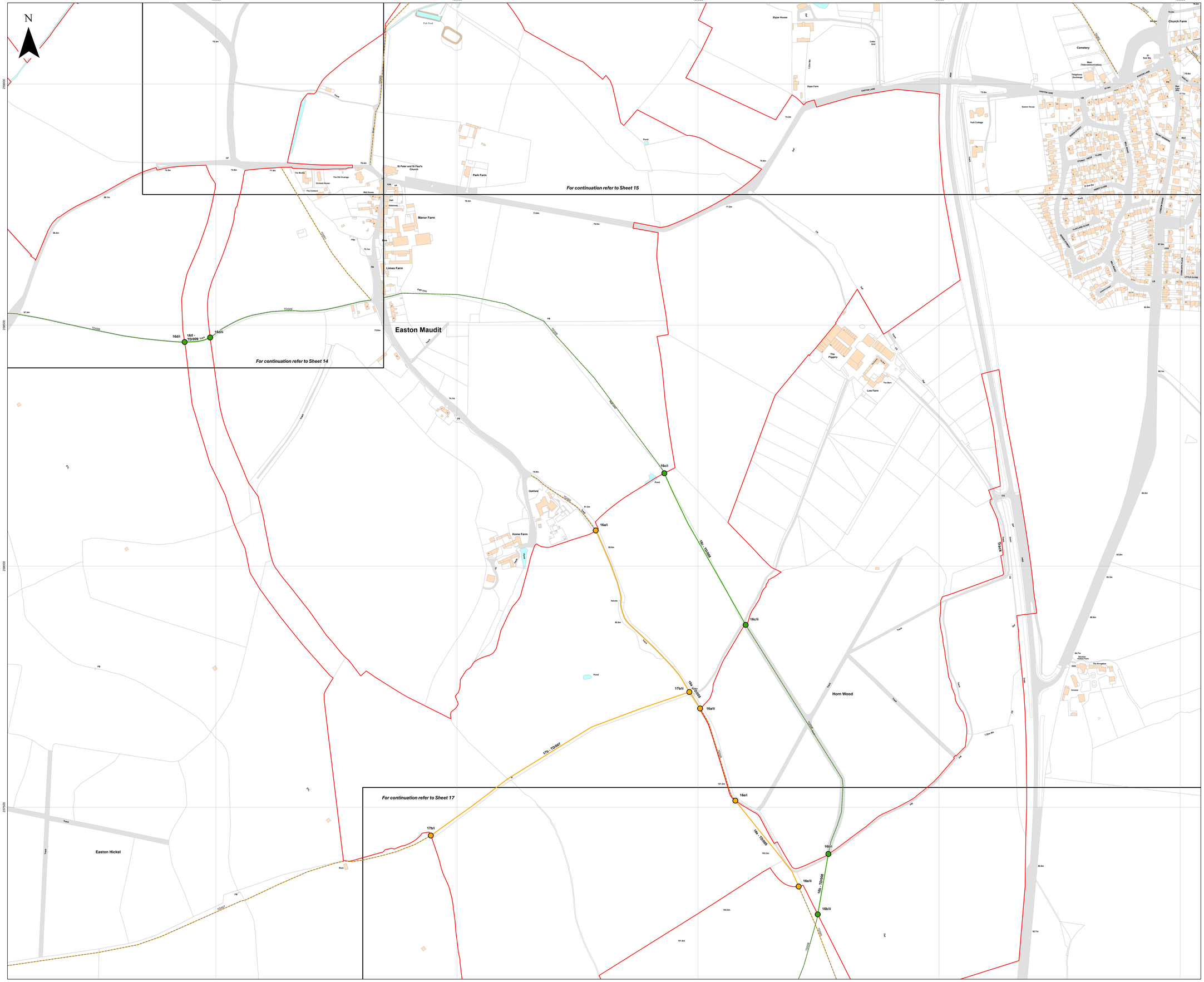

APFP Regulation: 5(2)(j)	Application Doc No. CR1/GH2.6_B
Ref: P3535_LPR_ZZ_XX_DR_Z_0275	Date: 05/11/2025
Drawn by: BH	Checked by: JC

Public Rights of Way Plan
(Change Application Version)
Sheet 16 of 18
Revision B

GREEN HILL SOLAR FARM

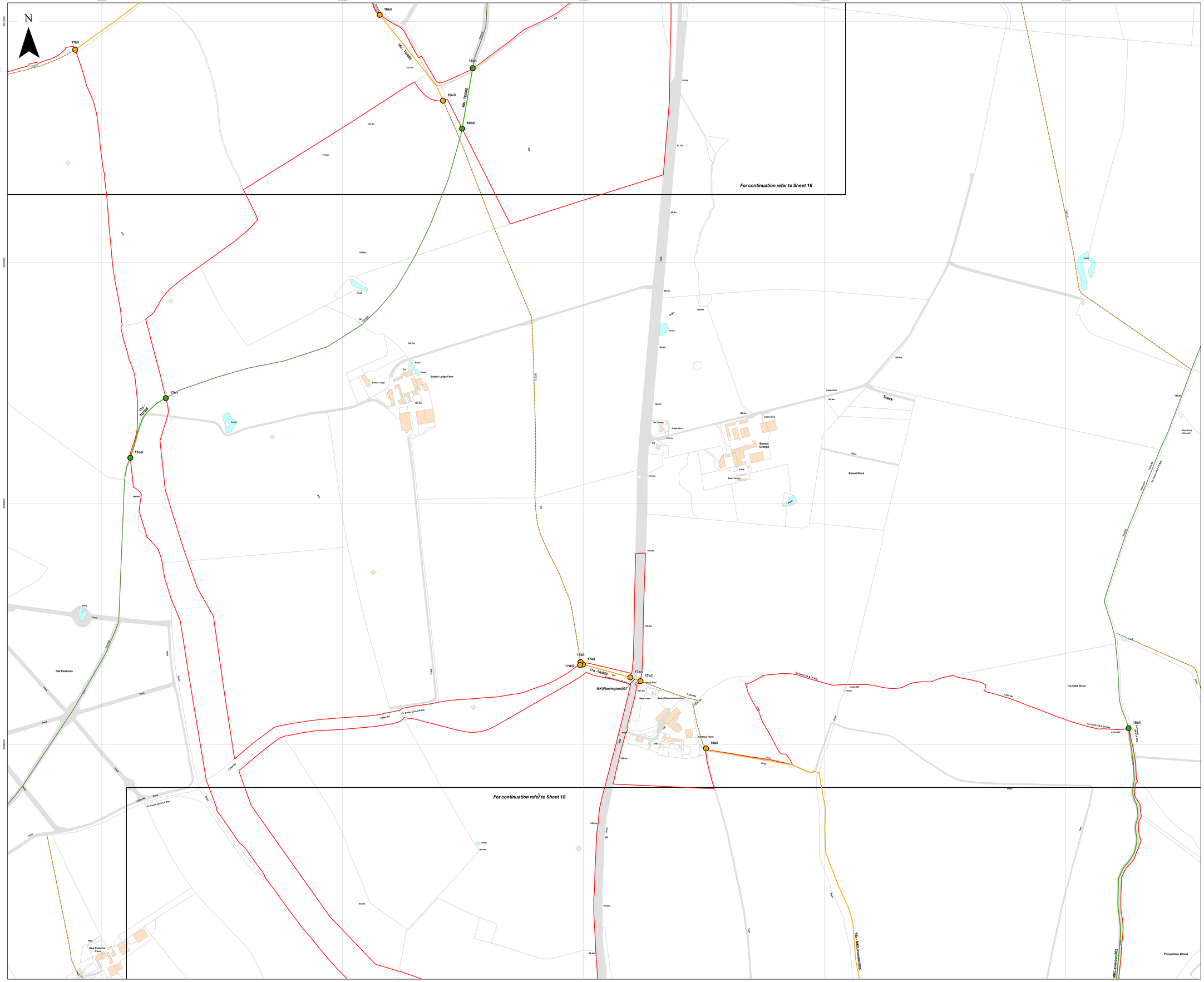

Island GREEN POWER

Lanpro

Key

- Order Limits
- Sheet Index

Public Right of Way (PRoW)

- Bridleway
- Footpath

PRoW to be temporarily stopped up

- Bridleway
- Footpath

PRoW to be temporarily stopped up - start and end points

- Bridleway
- Footpath

Layers: Lanpro, 2025; IGP, 2025
Base map: Reproduced from Ordnance Survey digital map data © Crown copyright 2025. All rights reserved. License number 0100031673

0 100 200 300 Meters

Scale: 1:2,500@ A0

APFP Regulation: 5(2)(j)	Application Doc No. CR1/GH2.6_B
Ref: P3535_LPR_ZZ_XX_DR_Z_0275	Date: 05/11/2025
Drawn by: BH	Checked by: JC

Public Rights of Way Plan (Change Application Version)

Sheet 17 of 18

Revision B

GREEN HILL SOLAR FARM

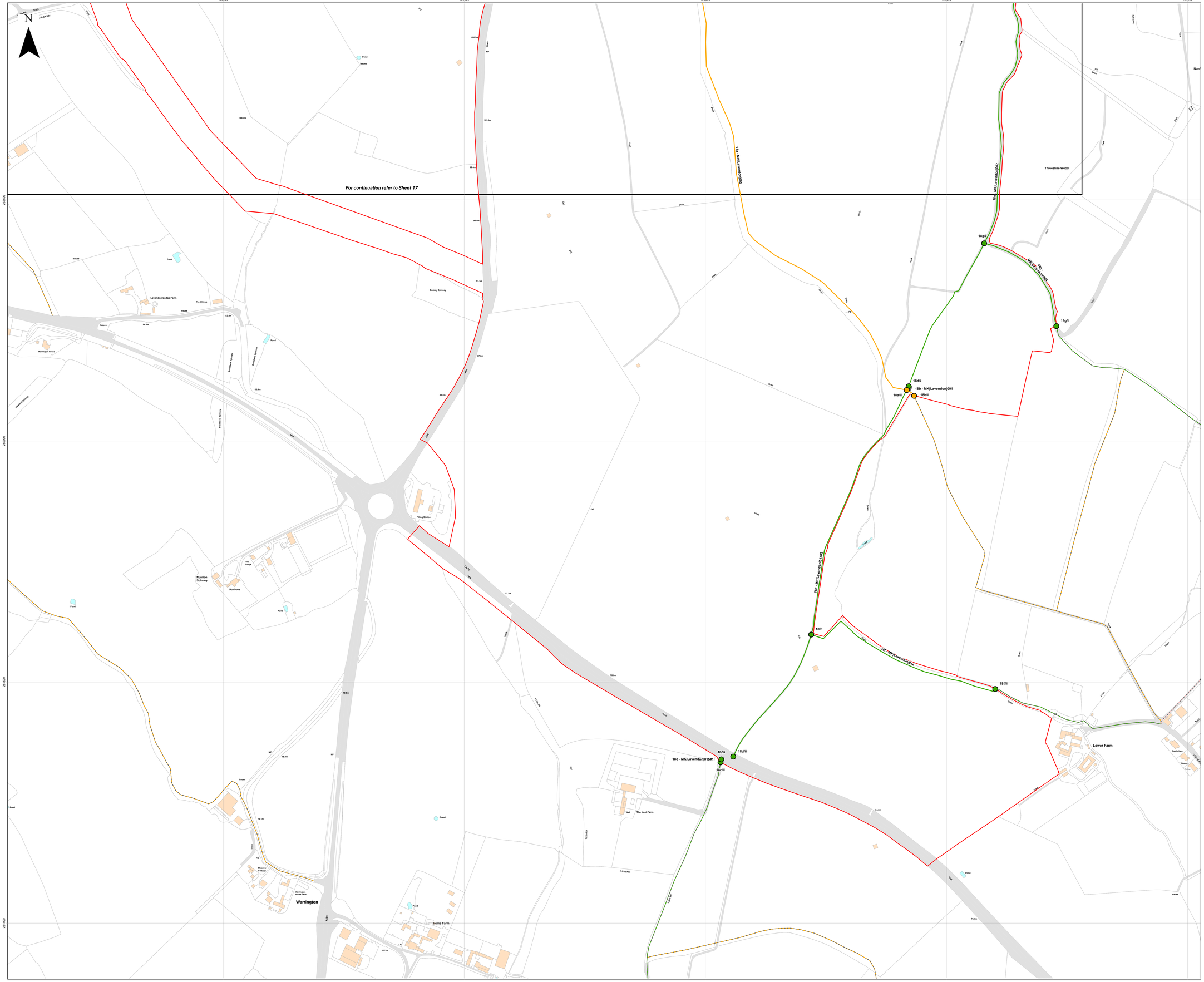

Island GREEN POWER

Lanpro

Key

- Order Limits
- Sheet Index

Public Right of Way (PRoW)

- Bridleway
- Footpath
- Restricted Byway

PRoW to be temporarily stopped up

- Bridleway
- Footpath

PRoW to be temporarily stopped up - start and end points

- Bridleway
- Footpath

Layers: Lanpro, 2025; IGP, 2025
Base map: Reproduced from Ordinance Survey digital map data © Crown copyright 2025. All rights reserved. License number 0100031673

0 100 200 300 Meters

Scale: 1:2,500@ A0

APFP Regulation: 5(2)(j)	Application Doc No. CR1/GH2.6_B
Ref: P3535_LPR_ZZ_XX_DR_Z_0275	Date: 05/11/2025
Drawn by: BH	Checked by: JC

Public Rights of Way Plan (Change Application Version)

Sheet 18 of 18

Revision B

GREEN HILL SOLAR FARM